

নং-৫১.০০.০০০০.৪২১.১৪.০০১.১৪-৫২১

তারিখ: ০৩ ডিসেম্বর, ২০১৭
১৪ অগ্রহায়ণ, ১৪২৪

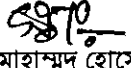
বিষয়ঃ দেশের ৬৪টি জেলার শীতাত্তর জনগণের মাঝে বিনামূল্যে বিতরণের লক্ষ্যে কঞ্চল বরাদ্দ প্রসংগে।

সূত্রঃ দুর্যোগ ব্যবস্থাপনা অধিদপ্তরের স্মারক নং-৫১.০১.০০০০.০১৬.২০.০১৬.১৭-৩২৮, তারিখঃ ২৭-১১-২০১৭ খ্রিঃ।

উপর্যুক্ত বিষয় ও সূত্রের প্রেক্ষিতে এ মন্ত্রণালয়ের রাজস্ব খাতে ক্রয়কৃত সর্বমোট ১০,৭০,৮৮৫ (দশ লক্ষ সত্তর হাজার আটশত পঁচাত্তর) পিস কঞ্চল হতে দেশের ৬৪টি জেলার আওতাধীন ৪৯০টি উপজেলার শীতাত্তর দুঃস্থ ও অতিদরিদ্র জনসাধারণের মাঝে বিনামূল্যে বিতরণের লক্ষ্যে সংযুক্ত বিভাজন অনুযায়ী মোট ৭,০০,০০০ (সাত লক্ষ) পিস কঞ্চল নিম্নোক্ত শর্ত সাপেক্ষে জেলা প্রশাসকের বরাবর বরাদ্দ প্রদানের নিমিত্তে তাঁর অনুকূলে মঞ্জুরী আদেশ জারী করা হলোঃ

- (ক) উক্ত মঞ্জুরীকৃত কঞ্চল শীতাত্তর প্রকৃত দুঃস্থ জনগণের মধ্যে বিতরণ করতে হবে;
- (খ) সংশ্লিষ্ট জেলা প্রশাসকগণ মঞ্জুরীকৃত কঞ্চল মানবিক সহায়তা বাস্তবায়ন নির্দেশিকা, ২০১২-১৩ অনুসরণপূর্বক যথানিয়মে বিতরণ/বন্টন নিশ্চিত করবেন এবং নিরীক্ষার জন্য প্রয়োজনীয় হিসাব সংরক্ষণ করবেন;
- ২। অবশিষ্ট ৩,৭০,৮৮৫ (তিন লক্ষ সত্তর হাজার আটশত পঁচাত্তর) পিস কঞ্চল জরুরী ভিত্তিতে শৈত্যপ্রবাহ মোকাবেলার জন্য মহাপরিচালক, দুর্যোগ ব্যবস্থাপনা অধিদপ্তর এর মজুদ হিসেবে সংরক্ষিত থাকবে।
- ৩। এতে যথাযথ কর্তৃপক্ষের অনুমোদন রয়েছে।

সংযুক্তঃ ১৪ পাতা


(মোহাম্মদ হোসেন)
উপ-সচিব (ত্রাক)
ফোনঃ ৯৫৭০০৪০
ds1relief@gmail.com


মহাপরিচালক
দুর্যোগ ব্যবস্থাপনা অধিদপ্তর
৯২-৯৩, মহাখালী, ঢাকা।

নং-৫১.০০.০০০০.৪২১.১৪.০০১.১৪-৫২১/১(১১)

তারিখ: ০৩-১২-২০১৭ খ্রিঃ

অনুলিপি সদয় অবগতি ও কার্যার্থে প্রেরণ করা হলোঃ

- ১। মন্ত্রিপরিষদ সচিব, মন্ত্রিপরিষদ বিভাগ, বাংলাদেশ সচিবালয়, ঢাকা।
- ২। মুখ্য সচিব, মাননীয় প্রধানমন্ত্রীর কার্যালয়, পুরাতন সংসদ ভবন, তেজগাঁও, ঢাকা।
- ৩। মাননীয় প্রধানমন্ত্রীর একান্ত সচিব-১, প্রধানমন্ত্রীর কার্যালয়, পুরাতন সংসদ ভবন, তেজগাঁও, ঢাকা।
- ৪। বিভাগীয় কমিশনার, ঢাকা/চট্টগ্রাম/রাজশাহী/খুলনা/বরিশাল/সিলেট/রংপুর।
- ৫। জেলা প্রশাসক, -----(সকল)।
- ৬। মাননীয় মন্ত্রীর একান্ত সচিব, দুর্যোগ ব্যবস্থাপনা ও ত্রাণ মন্ত্রণালয়, বাংলাদেশ সচিবালয়, ঢাকা।
- ৭। উপ-সচিব (বাজেট), দুর্যোগ ব্যবস্থাপনা ও ত্রাণ মন্ত্রণালয়, বাংলাদেশ সচিবালয়, ঢাকা।
- ৮। সচিব মহোদয়ের একান্ত সচিব, দুর্যোগ ব্যবস্থাপনা ও ত্রাণ মন্ত্রণালয়, বাংলাদেশ সচিবালয়, ঢাকা।
- ৯। সিস্টেমস এনালিস্ট (আইসিটি সেল), দুর্যোগ ব্যবস্থাপনা ও ত্রাণ মন্ত্রণালয়। উক্ত মঞ্জুরী আদেশটি দুর্যোগ ব্যবস্থাপনা ও ত্রাণ মন্ত্রণালয় এর ওয়েবসাইটে Upload করার জন্য অনুরোধ করা হল।
- ১০। ভারপ্রাপ্ত কর্মকর্তা (এনডিআরসিসি), দুর্যোগ ব্যবস্থাপনা ও ত্রাণ মন্ত্রণালয়। পত্রটি মহাপরিচালক, সকল বিভাগী কমিশনার ও জেলা প্রশাসকগণের বরাবর ফ্যাক্স/ই-মেইলে প্রেরণের অনুরোধসহ।
- ১১। অতিরিক্ত সচিব (ত্রাণ) এর ব্যক্তিগত কর্মকর্তা, দুর্যোগ ব্যবস্থাপনা ও ত্রাণ মন্ত্রণালয়, বাংলাদেশ সচিবালয়, ঢাকা।


(মোহাম্মদ হোসেন)
উপ-সচিব (ত্রাক)


২০১৭-২০১৮ অর্থ বছরে উপজেলা ওয়ারী কয়ল বরাদ্দের বিভাজন

Poverty Population Total: 43234313

Total Blanket Total: 700000

Sl. No	Division	District	Upazila	Population	Poverty Index	Poverty Population	Special Allocation coolest	Special Allocation for 50% poverty	Total Allocation of Blanket (pcs)
1	2	3	4	5	6	7	8	9	10
1	Barisal	Barguna	Amtali	165487	22.77%	37681	0	0	611
2	Barisal	Barguna	Bamna	82608	17.05%	14084	0	0	420
3	Barisal	Barguna	Barguna Sadar	271741	19.24%	52282	0	0	847
4	Barisal	Barguna	Betagi	121751	19.58%	23838	0	0	420
5	Barisal	Barguna	Patharghata	170436	12.90%	21986	0	0	420
6	Barisal	Barguna	Taltali	88004	50.00%	44002	0	200	913
Barguna Total:									3631
7	Barisal	Barisal	Agailjhara	155164	51.11%	79304	0	200	1484
8	Barisal	Barisal	Babuganj	145720	48.71%	70980	0	0	1150
9	Barisal	Barisal	Bakerganj	326004	55.38%	180541	0	200	2850
10	Barisal	Barisal	Banaripara	153987	52.25%	80458	0	200	1503
11	Barisal	Barisal	Gournadi	196369	55.45%	108886	0	200	1963
12	Barisal	Barisal	Hizla	151665	62.26%	94426	0	200	1729
13	Barisal	Barisal	Barisal Sadar	547259	49.89%	273027	0	0	2650
14	Barisal	Barisal	Mehendiganj	312931	64.37%	201433	0	200	2850
15	Barisal	Barisal	Muladi	181714	58.21%	105775	0	200	2213
16	Barisal	Barisal	Wazirpur	243917	52.06%	126983	0	200	2256
Barisal Total:									20648
17	Barisal	Bhola	Bhola Sadar	447676	49.16%	220077	0	0	2650
18	Barisal	Bhola	Burhanuddin	243004	28.32%	68818	0	0	1115
19	Barisal	Bhola	Charfession	474127	28.22%	133798	0	0	2167
20	Barisal	Bhola	Daulatkhan	175215	30.32%	53125	0	0	861
21	Barisal	Bhola	Lalmohon	295016	27.78%	81955	0	0	1327
22	Barisal	Bhola	Monpura	79494	32.81%	26081	0	0	423
23	Barisal	Bhola	Tazumuddin	131820	22.28%	29369	0	0	476
Bhola Total:									9019
24	Barisal	Jhalokati	Jhalokati Sadar	225357	37.73%	85027	0	0	1377
25	Barisal	Jhalokati	Kathalia	129020	34.19%	44111	0	0	715
26	Barisal	Jhalokati	Nalchity	201358	46.52%	93671	0	0	1517
27	Barisal	Jhalokati	Rajapur	154180	42.03%	64801	0	0	1050
Jhalokati Total:									4659
28	Barisal	Patuakati	Bawphal	316025	23.95%	75687	0	0	1226
29	Barisal	Patuakati	Dashmina	128128	21.76%	27880	0	0	452
30	Barisal	Patuakati	Dumki	73373	22.03%	16164	0	0	420




 অক্ষয় কিশোর চক্রবর্তী
 উপ-পরিচালক (সংশ-১)
 বুরগা ব্যাবস্থাপনা অধিদপ্তর, ঢাকা
 ফোনঃ ৯৮৮৬৬০৬

Sl. No.	Division	District	Upazila	Population	Poverty Index	Poverty Population	Special Allocation coolest	Special Allocation for 50% poverty	Total Allocation of Blanket (pcs)
31	Barisal	Patuakati	Galachipa	272571	25.96%	70759	0	0	1146
32	Barisal	Patuakati	Kalapara	247276	20.31%	50221	0	0	814
33	Barisal	Patuakati	Mirjaganj	126401	17.77%	22461	0	0	420
34	Barisal	Patuakati	Patuakati Sader	329445	36.94%	121696	0	0	1971
35	Barisal	Patuakati	Rangabali	103003	68.00%	70042	0	200	1335
Patuakati Total:									7784
36	Barisal	Pirojpur	Bhandaria	153856	41.95%	64542	0	0	1045
37	Barisal	Pirojpur	Kaukhali	72821	52.16%	37983	0	200	815
38	Barisal	Pirojpur	Mothbaria	273123	38.03%	103868	0	0	1682
39	Barisal	Pirojpur	Nazirpur	187275	51.54%	96521	0	0	1563
40	Barisal	Pirojpur	Perojpur Sader	170555	42.66%	72758	0	0	1179
41	Barisal	Pirojpur	Nesarabad	219418	43.31%	95029	0	0	1539
42	Barisal	Pirojpur	Zia Nagar	80167	49.08%	39345	0	0	638
Pirojpur Total:									8461
43	Chittagong	Bandarban	Alikadam	51239	42.88%	21971	0	0	420
44	Chittagong	Bandarban	Bandarban Sader	92240	30.81%	28419	0	0	461
45	Chittagong	Bandarban	Lama	113413	40.95%	46442	0	0	752
46	Chittagong	Bandarban	Nakhoingchari	64185	46.05%	29557	0	0	479
47	Chittagong	Bandarban	Rowangchari	28314	32.91%	9318	0	0	420
48	Chittagong	Bandarban	Ruma	30209	42.30%	12778	0	0	420
49	Chittagong	Bandarban	Thanchi	24493	53.05%	12993	0	200	620
Bandarban Total:									3572
50	Chittagong	Brahmanbaria	Akhaura	151260	26.87%	40643	0	0	659
51	Chittagong	Brahmanbaria	Bancharampur	309819	27.32%	84642	0	0	1371
52	Chittagong	Brahmanbaria	Bejoynagar	267041	35.83%	95680	0	0	1550
53	Chittagong	Brahmanbaria	Brahmanbaria Sader	544390	26.01%	141595	0	0	2293
54	Chittagong	Brahmanbaria	Ashugonj	183717	21.80%	40050	0	0	649
55	Chittagong	Brahmanbaria	Kasba	331937	25.54%	84776	0	0	1373
56	Chittagong	Brahmanbaria	Nabinagar	301719	30.47%	91933	0	0	1489
57	Chittagong	Brahmanbaria	Nasir Nagar	320791	43.71%	140217	0	0	2271
58	Chittagong	Brahmanbaria	Sarail	393402	31.08%	122269	0	0	1980
Brahmanbaria Total:									13635
59	Chittagong	Chandpur	Chandpur Sader	485969	45.51%	221164	0	0	2650
60	Chittagong	Chandpur	Faridganj	412264	46.56%	191950	0	0	2650
61	Chittagong	Chandpur	Haim char	113762	61.30%	69736	0	200	1330
62	Chittagong	Chandpur	Hajiganj	343978	53.74%	184853	0	200	2850
63	Chittagong	Chandpur	Kachua	397050	56.29%	223499	0	200	2850
64	Chittagong	Chandpur	Motlab Dakhin	218893	53.65%	117436	0	200	2102
65	Chittagong	Chandpur	Matlab Uttar	303687	49.93%	151630	0	0	2456
66	Chittagong	Chandpur	Shahrasti	238234	50.53%	120379	0	200	2150
Chandpur Total:									19038

অরুণেন্দ্র কিশোর চন্দ্র
উপ-পরিচালক (আপ-২)
দুর্যোগ ব্যবস্থাপনা অফিস, ঢাকা
ফোনঃ ৯৮৮-৬৬০৬

No	Division	District	Upazila	Population	Poverty Index	Poverty Population	Special Allocation coolest	Special Allocation for 50% poverty	Total Allocation of Blanket (pcs)
67	Chittagong	Chittagong	Anwara	268877	15.49%	41649	0	0	675
68	Chittagong	Chittagong	Banshkhali	448079	27.87%	124879	0	0	2022
69	Chittagong	Chittagong	Boalkhali	231742	10.48%	24286	0	0	420
70	Chittagong	Chittagong	Chandanaish	242383	13.51%	32745	0	0	531
71	Chittagong	Chittagong	Fatikchhari	546101	17.61%	96168	0	0	1558
72	Chittagong	Chittagong	Hathazari	448151	1.11%	4974	0	0	420
73	Chittagong	Chittagong	Lohagara	290631	18.29%	53156	0	0	861
74	Chittagong	Chittagong	Mirsharai	414278	13.41%	55554	0	0	900
75	Chittagong	Chittagong	Patiya	548989	8.07%	44303	0	0	718
76	Chittagong	Chittagong	Rangunia	352434	13.98%	49270	0	0	798
77	Chittagong	Chittagong	Raozan	335967	8.52%	28624	0	0	464
78	Chittagong	Chittagong	Sandwip	289824	19.13%	55443	0	0	898
79	Chittagong	Chittagong	Satkania	400106	15.16%	60656	0	0	983
80	Chittagong	Chittagong	Sitakunda	403224	11.46%	46209	0	0	749
Chittagong Total:									11997
81	Chittagong	Comilla	Barura	421224	37.86%	159475	0	0	2583
82	Chittagong	Comilla	Brahmanpara	212484	39.93%	84844	0	0	1374
83	Chittagong	Comilla	Burichang	313326	33.29%	104306	0	0	1689
84	Chittagong	Comilla	Chandina	364267	41.22%	150150	0	0	2432
85	Chittagong	Comilla	Chounddagram	461060	34.39%	158558	0	0	2568
86	Chittagong	Comilla	Sadar Dakhin	556242	33.26%	185006	0	0	2650
87	Chittagong	Comilla	Daudkandi	363877	38.52%	140165	0	0	2270
88	Chittagong	Comilla	Debidwar	448634	41.38%	185644	0	0	2650
89	Chittagong	Comilla	Homna	214652	38.35%	82319	0	0	1333
90	Chittagong	Comilla	Comilla Adarsh	445161	24.43%	108752	0	0	1761
91	Chittagong	Comilla	Laksham	306945	37.39%	114766	0	0	1859
92	Chittagong	Comilla	Monoharganj	254251	47.15%	119879	0	0	1941
93	Chittagong	Comilla	Meghna	116742	37.32%	43568	0	0	706
94	Chittagong	Comilla	Muradnagar	543535	45.02%	244699	0	0	2650
95	Chittagong	Comilla	Nangolkot	388584	45.10%	175251	0	0	2650
96	Chittagong	Comilla	Titas	191641	37.72%	72286	0	0	1171
Comilla Total:									32287
97	Chittagong	Cox's Bazar	Chakoria	493549	28.45%	140414	0	0	2274
98	Chittagong	Cox's Bazar	Cox's Bazar Sadar	479116	26.18%	125432	0	0	2031
99	Chittagong	Cox's Bazar	Kutubdia	130108	31.09%	40450	0	0	655
100	Chittagong	Cox's Bazar	Moheshkhali	333819	40.20%	134195	0	0	2173
101	Chittagong	Cox's Bazar	Pekua	178135	30.91%	55061	0	0	892
102	Chittagong	Cox's Bazar	Ruma	276885	34.32%	95026	0	0	1539
103	Chittagong	Cox's Bazar	Teknaf	274871	38.15%	104863	0	0	1698
104	Chittagong	Cox's Bazar	Ukhia	215333	37.81%	81417	0	0	1319

অরুণেন্দ্র কিশোর চক্রবর্তী
উপ-পরিচালক (আংশ-২)
দুর্যোগ ব্যবস্থাপনা অধিদপ্তর, ঢাকা
ফোনঃ ৯৮৮৬৬০৬

	Division	District	Upazila	Population	Poverty Index	Poverty Population	Special Allocation coolest	Special Allocation for 50% poverty	Total Allocation of Blanket (pes)
Cox's Bazar Total:									12581
105	Chittagong	Feni	Chagalnaiya	194932	25.94%	50565	0	0	819
106	Chittagong	Feni	Daganbhuiyan	264538	16.28%	43066	0	0	698
107	Chittagong	Feni	Feni Sadar	534409	18.59%	99346	0	0	1609
108	Chittagong	Feni	Fulgazi	124112	31.76%	39417	0	0	639
109	Chittagong	Feni	Parshuram	105334	30.62%	32253	0	0	523
110	Chittagong	Feni	Sonagazi	272813	44.51%	121429	0	0	1967
Feni Total:									6255
111	Chittagong	Khagrachari	Dighinala	107363	22.54%	24199	0	0	420
112	Chittagong	Khagrachari	Khagrachari Sadar	116831	19.52%	22805	0	0	420
113	Chittagong	Khagrachari	Lakshamichari	26987	30.96%	8355	0	0	420
114	Chittagong	Khagrachari	Mohaichari	52714	21.35%	11254	0	0	420
115	Chittagong	Khagrachari	Manikchari	64024	30.11%	19277	0	0	420
116	Chittagong	Khagrachari	Matiranga	131630	28.29%	37238	0	0	603
117	Chittagong	Khagrachari	Panchari	64623	23.41%	15128	0	0	420
118	Chittagong	Khagrachari	Ramgarh	74795	32.59%	24375	0	0	420
119	Chittagong	Khagrachari	Guimara	44202	25.00%	11050	0	0	420
Khagrachari Total:									3963
120	Chittagong	Lakshmipur	Kamolnagar	231418	18.69%	43252	0	0	701
121	Chittagong	Lakshmipur	Lakshmipur Sadar	711646	45.61%	324581	0	0	2650
122	Chittagong	Lakshmipur	Roypur	286140	16.72%	47842	0	0	775
123	Chittagong	Lakshmipur	Ramganj	297192	21.39%	63569	0	0	1030
124	Chittagong	Lakshmipur	Ramgati	271365	30.37%	82413	0	0	1335
Lakshmipur Total:									6491
125	Chittagong	Noakhali	Begumganj	571487	10.00%	57148	0	0	926
126	Chittagong	Noakhali	Chatkhil	242572	4.78%	11594	0	0	420
127	Chittagong	Noakhali	Companyganj	260534	7.61%	19826	0	0	420
128	Chittagong	Noakhali	Hatiya	470419	16.02%	75361	0	0	1221
129	Chittagong	Noakhali	Kabirhat	204680	12.37%	25318	0	0	420
130	Chittagong	Noakhali	Senbagh	293940	5.36%	15755	0	0	420
131	Chittagong	Noakhali	Sonaimuri	340123	5.02%	17074	0	0	420
132	Chittagong	Noakhali	Subarnachar	300531	18.71%	56229	0	0	911
133	Chittagong	Noakhali	Noakhali Sadar	547546	10.21%	55904	0	0	906
Noakhali Total:									6064
134	Chittagong	Rangamati	Baghaichari	100798	24.81%	25007	0	0	420
135	Chittagong	Rangamati	Barkal	49333	26.11%	12880	0	0	420
136	Chittagong	Rangamati	Kowkhali	61870	23.43%	14496	0	0	420
137	Chittagong	Rangamati	Beliachari	29616	34.71%	10279	0	0	420
138	Chittagong	Rangamati	Kaptai	62001	12.22%	7576	0	0	420
139	Chittagong	Rangamati	Juraichari	28857	19.30%	5569	0	0	420
140	Chittagong	Rangamati	Langadu	84677	29.29%	24801	0	0	420

অন্যোক্ত কিসের প্রকল্প
উপ-পরিচালক (প্রশ-৩)
১০১ নং বাবুগোলা অফিসঘর, ঢাকা
ফোনঃ ৯৮৬৬৬০৬

No	Division	District	Upazila	Population	Poverty Index	Poverty Population	Special Allocation coolest	Special Allocation for 50% poverty	Total Allocation of Blanket (pcs)
141	Chittagong	Rangamati	Nanniarchar	45290	21.24%	9619	0	0	420
142	Chittagong	Rangamati	Rajasthali	27082	20.54%	5562	0	0	420
143	Chittagong	Rangamati	Rangamati Sadar	130690	7.35%	9605	0	0	420
Rangamati Total:									4200
144	Dhaka	Dhaka	Dhamrai	428924	22.84%	97966	0	0	1587
145	Dhaka	Dhaka	Dohar	235572	23.93%	56372	0	0	913
146	Dhaka	Dhaka	Keraniganj	824538	25.86%	213225	0	0	2650
147	Dhaka	Dhaka	Nawabganj	330969	21.15%	69999	0	0	1134
148	Dhaka	Dhaka	Tejgaon Dev. Cid	1197000	10.00%	119700	0	0	1939
149	Dhaka	Dhaka	Saver	699140	34.00%	237707	0	0	2650
Dhaka Total:									10873
150	Dhaka	Faridpur	Alfadanga	112436	29.92%	33640	0	0	545
151	Dhaka	Faridpur	Bhanga	269404	33.53%	90331	0	0	1463
152	Dhaka	Faridpur	Boalmari	266810	39.25%	104722	0	0	1696
153	Dhaka	Faridpur	Chir	65951	35.76%	23584	0	0	420
154	Dhaka	Faridpur	Faridpur Sadar	489017	38.35%	187538	0	0	2650
155	Dhaka	Faridpur	Madhukhali	212298	30.52%	64793	0	0	1050
156	Dhaka	Faridpur	Nagarkanda	205600	35.87%	73748	0	0	1195
157	Dhaka	Faridpur	Sadarpur	193347	36.94%	71422	0	0	1157
158	Dhaka	Faridpur	Saltha	173834	42.14%	73253	0	0	1187
Faridpur Total:									11363
159	Dhaka	Gazipur	Gazipur Sadar	196297	22.11%	43401	0	0	703
160	Dhaka	Gazipur	Kaliakoir	503976	10.98%	55336	0	0	896
161	Dhaka	Gazipur	Kaliganj	276016	15.72%	43389	0	0	703
162	Dhaka	Gazipur	Kapasias	355196	27.05%	96080	0	0	1556
163	Dhaka	Gazipur	Sreepur	513352	14.40%	73922	0	0	1197
Gazipur Total:									5055
164	Dhaka	Gopalganj	Gopalganj Sadar	357831	41.11%	147104	0	0	2382
165	Dhaka	Gopalganj	Kasiani	215517	39.06%	84180	0	0	1363
166	Dhaka	Gopalganj	Kotwalipara	239351	43.64%	104452	0	0	1692
167	Dhaka	Gopalganj	Muksudpur	300688	46.46%	139699	0	0	2262
168	Dhaka	Gopalganj	Tungipara	104932	42.58%	44680	0	0	724
Gopalganj Total:									8423
169	Dhaka	Jamalpur	Bakshiganj	227327	50.39%	114550	200	200	2155
170	Dhaka	Jamalpur	Dewanganj	268517	58.51%	157109	200	200	2944
171	Dhaka	Jamalpur	Islampur	310328	54.99%	170649	200	200	3050
172	Dhaka	Jamalpur	Jamalpur Sadar	640539	49.76%	318732	0	0	2650
173	Dhaka	Jamalpur	Madarganj	274105	55.45%	151991	200	200	2861
174	Dhaka	Jamalpur	Melandah	325550	47.22%	153724	200	0	2689
175	Dhaka	Jamalpur	Sarishabari	338444	44.73%	151386	200	0	2652
Jamalpur Total:									19001

(Signature)

(Signature)
 ২০/১২/১৯
 অরুণোদ্র কিশোর চক্রবর্তী
 উপ-পরিচালক (আসিঃ)
 নুরোজ ব্যাবস্থাপনা অধিদপ্তর, ঢাকা
 ফোনঃ ৯৮৮৬৬০৬

No.	Division	District	Upazila	Population	Poverty Index	Poverty Population	Special Allocation coolest	Special Allocation for 50% poverty	Total Allocation of Blanket (pcs)
176	Dhaka	Kishoregonj	Astagram	158365	33.70%	53369	0	0	865
177	Dhaka	Kishoregonj	Bajitpur	258688	28.22%	73001	0	0	1182
178	Dhaka	Kishoregonj	Bhairab	311375	33.91%	105587	0	0	1710
179	Dhaka	Kishoregonj	Hossainpur	191206	32.99%	63078	0	0	1022
180	Dhaka	Kishoregonj	Itna	170424	34.86%	59409	0	0	962
181	Dhaka	Kishoregonj	Karimganj	299132	27.14%	81184	0	0	1315
182	Dhaka	Kishoregonj	Katiadi	327072	31.57%	103256	0	0	1672
183	Dhaka	Kishoregonj	Kishoregonj Sadar	431456	27.65%	119297	0	0	1932
184	Dhaka	Kishoregonj	Kuliarchar	189622	32.73%	62063	0	0	1005
185	Dhaka	Kishoregonj	Mithamain	126697	35.22%	44622	0	0	723
186	Dhaka	Kishoregonj	Nikli	138861	30.04%	41713	0	0	676
187	Dhaka	Kishoregonj	Pakundia	259977	26.16%	68009	0	0	1102
188	Dhaka	Kishoregonj	Tarail	165831	26.08%	43248	0	0	701
Kishoregonj Total:									14867
189	Dhaka	Madaripur	Kalkini	284245	33.17%	94284	0	0	1527
190	Dhaka	Madaripur	Madaripur Sadar	359812	35.00%	125934	0	0	2039
191	Dhaka	Madaripur	Rajoir	237458	31.38%	74514	0	0	1207
192	Dhaka	Madaripur	Shibchar	330683	38.76%	128172	0	0	2076
Madaripur Total:									6849
193	Dhaka	Manikganj	Daulatpur	173390	29.44%	51046	0	0	827
194	Dhaka	Manikganj	Ghior	151868	13.73%	20851	0	0	420
195	Dhaka	Manikganj	Harirampur	144616	18.12%	26204	0	0	425
196	Dhaka	Manikganj	Manikganj Sadar	322213	18.66%	60124	0	0	974
197	Dhaka	Manikganj	Saturia	178032	15.01%	26722	0	0	433
198	Dhaka	Manikganj	Shivalaya	178416	15.81%	28207	0	0	457
199	Dhaka	Manikganj	Singair	298763	18.08%	54016	0	0	875
Manikganj Total:									4411
200	Dhaka	Monshiganj	Gazaria	164008	26.83%	44003	0	0	713
201	Dhaka	Monshiganj	Lohajong	165305	33.56%	55476	0	0	899
202	Dhaka	Monshiganj	Munshiganj Sadar	399560	30.77%	122944	0	0	1991
203	Dhaka	Monshiganj	Serajdikhan	299063	28.84%	86249	0	0	1397
204	Dhaka	Monshiganj	Sreenagar	269801	26.27%	70876	0	0	1148
205	Dhaka	Monshiganj	Tongibari	204712	25.06%	51300	0	0	831
Monshiganj Total:									6979
206	Dhaka	Mymensingh	Bhaluka	447296	31.08%	139019	0	0	2251
207	Dhaka	Mymensingh	Dhobaura	203759	58.20%	118587	0	200	2121
208	Dhaka	Mymensingh	Fulbaria	466010	52.63%	245261	0	200	2750
209	Dhaka	Mymensingh	Gaffargaon	447574	43.92%	196574	0	0	2650
210	Dhaka	Mymensingh	Gouripur	335702	50.63%	169965	0	200	2850
211	Dhaka	Mymensingh	Haluaghat	301093	50.33%	151540	0	200	2654

(Signature)

(Signature)
 প্রকল্পের পরিচালক
 উপ-পরিচালক (প্রশং-১)
 সুপ্রীম ব্যাংকিং সার্ভিসেস লিমিটেড, ঢাকা
 ফোনঃ ৯৮৮৬৬০৬

No	Division	District	Upazila	Population	Poverty Index	Poverty Population	Special Allocation poorest	Special Allocation for 50% poverty	Total Allocation of Blanket (pes)
212	Dhaka	Mymensingh	Iswarganj	391078	55.97%	218886	0	200	2750
213	Dhaka	Mymensingh	Mymensingh Sadar	809324	52.28%	423114	0	200	2850
214	Dhaka	Mymensingh	Muktagacha	431984	43.35%	187265	0	0	2650
215	Dhaka	Mymensingh	Nandail	418539	60.66%	253885	0	200	2850
216	Dhaka	Mymensingh	Phulpur	298000	58.80%	175224	0	200	2850
217	Dhaka	Mymensingh	Trishal	435803	47.78%	208226	0	0	2650
218	Dhaka	Mymensingh	Tarakanda	281000	52.00%	146120	0	200	2566
Mymensingh Total:									34442
219	Dhaka	Narayanganj	Araihazer	390895	34.39%	134428	0	0	2177
220	Dhaka	Narayanganj	Sonargaon	416046	21.32%	88701	0	0	1437
221	Dhaka	Narayanganj	Bandar	327149	20.90%	68374	0	0	1108
222	Dhaka	Narayanganj	Narayanganj Sadar	401671	27.93%	112186	0	0	1817
223	Dhaka	Narayanganj	Rupganj	558192	22.52%	125704	0	0	2036
Narayanganj Total:									8575
224	Dhaka	Nrsingdi	Belaboo	197365	21.89%	43203	0	0	700
225	Dhaka	Nrsingdi	Monohardi	285831	22.73%	64969	0	0	1052
226	Dhaka	Nrsingdi	Narsingdi Sadar	737362	22.84%	168413	0	0	2650
227	Dhaka	Nrsingdi	Palash	221979	22.23%	49345	0	0	799
228	Dhaka	Nrsingdi	Raipura	556685	29.44%	163888	0	0	2650
229	Dhaka	Nrsingdi	Shibpur	315667	18.90%	59661	0	0	966
Nrsingdi Total:									8817
230	Dhaka	Netrakona	Atpara	150145	31.61%	47460	0	0	769
231	Dhaka	Netrakona	Barhatta	187326	35.17%	65882	200	0	1267
232	Dhaka	Netrakona	Durgapur	233777	30.22%	70647	200	0	1344
233	Dhaka	Netrakona	kaliajuri	101169	37.22%	37655	200	0	810
234	Dhaka	Netrakona	Kalmakanda	282282	37.62%	106194	200	0	1920
235	Dhaka	Netrakona	Kendua	316632	40.91%	129534	200	0	2298
236	Dhaka	Netrakona	Madan	160605	41.57%	66763	200	0	1281
237	Dhaka	Netrakona	Mohanganj	174266	34.30%	59773	200	0	1168
238	Dhaka	Netrakona	Netrakona Sadar	388286	30.77%	119475	0	0	1935
239	Dhaka	Netrakona	Purbadhala	322703	35.36%	114107	0	0	1848
Netrakona Total:									14640
240	Dhaka	Rajbari	Baliakandi	214980	39.65%	85239	0	0	1381
241	Dhaka	Rajbari	Goalanda	117318	50.47%	59210	0	200	1159
242	Dhaka	Rajbari	Kalukhali	160946	39.62%	63766	0	0	1033
243	Dhaka	Rajbari	Pangsa	252962	45.68%	115553	0	0	1871
244	Dhaka	Rajbari	Rajbari sadar	345057	38.67%	133433	0	0	2161
Rajbari Total:									7605
245	Dhaka	Shariatpur	Bhederganj	262976	56.31%	148081	0	200	2598
246	Dhaka	Shariatpur	Damodya	113360	47.91%	54310	0	0	880
247	Dhaka	Shariatpur	Goshiarhat	163684	58.33%	95476	0	200	1746

(Signature)

(Signature)
 প্রকল্প পরিচালক (আইসি)
 উপ-পরিচালক (আইসি)
 বাংলাদেশ সরকার, ঢাকা
 ফোন: ৯৮৮৬৬০৬

No	Division	District	Upazila	Population	Poverty Index	Poverty Population	Special Allocation poorest	Special Allocation for 50% poverty	Total Allocation of Blanket (pcs)
248	Dhaka	Shariatpur	Naria	240776	48.06%	115716	0	0	1874
249	Dhaka	Shariatpur	Shariatpur Sadar	218969	49.82%	109090	0	0	1767
250	Dhaka	Shariatpur	Zanjira	201699	54.03%	108977	0	200	1965
Shariatpur Total:									10830
251	Dhaka	Sherpur	Jhenaigati	166563	36.91%	61478	200	0	1196
252	Dhaka	Sherpur	Nakhla	197373	46.76%	92291	200	0	1695
253	Dhaka	Sherpur	Nalitabari	261305	41.76%	109120	200	0	1967
254	Dhaka	Sherpur	Sherpur Sadar	517495	55.82%	288865	200	200	3050
255	Dhaka	Sherpur	Sribardi	269865	49.08%	132449	200	0	2345
Sherpur Total:									10253
256	Dhaka	Tangail	basail	165980	19.67%	32648	0	0	529
257	Dhaka	Tangail	Bhuapur	197546	34.38%	67916	0	0	1100
258	Dhaka	Tangail	Delduar	215191	24.35%	52399	0	0	849
259	Dhaka	Tangail	Dhanbari	183283	36.98%	67778	0	0	1098
260	Dhaka	Tangail	Ghatail	434330	28.71%	124696	0	0	2019
261	Dhaka	Tangail	Gopalpur	262648	29.31%	76982	0	0	1247
262	Dhaka	Tangail	Kalihati	426426	23.46%	100039	0	0	1620
263	Dhaka	Tangail	Madhupur	308846	36.42%	112481	0	0	1822
264	Dhaka	Tangail	Mirzapur	423708	26.75%	113341	0	0	1836
265	Dhaka	Tangail	Nagarpur	299073	39.85%	119180	0	0	1930
266	Dhaka	Tangail	Shakhipur	288715	26.04%	75181	0	0	1218
267	Dhaka	Tangail	Tangail Sadar	543340	31.70%	172238	0	0	2650
Tangail Total:									17918
268	Khulna	Bagerhat	Bagerhat Sadar	277224	35.92%	99578	0	0	1613
269	Khulna	Bagerhat	Chitalmari	144087	50.01%	72057	0	200	1367
270	Khulna	Bagerhat	Fakirhat	143097	36.39%	52072	0	0	844
271	Khulna	Bagerhat	kachua	100723	42.48%	42787	0	0	693
272	Khulna	Bagerhat	Mollahat	135886	46.11%	62657	0	0	1015
273	Khulna	Bagerhat	Mongla	142358	41.91%	59662	0	0	966
274	Khulna	Bagerhat	Moreganj	306098	46.52%	142396	0	0	2306
275	Khulna	Bagerhat	Rampal	160857	41.13%	66160	0	0	1072
276	Khulna	Bagerhat	Sarankhola	123682	48.01%	59379	0	0	962
Bagerhat Total:									10838
277	Khulna	Chuadanga	Alamdanga	359657	26.00%	93510	0	0	1515
278	Khulna	Chuadanga	Chuadanga Sadar	327230	29.21%	95583	0	0	1548
279	Khulna	Chuadanga	Damurhuda	301139	27.07%	81518	0	0	1320
280	Khulna	Chuadanga	Jibannagar	186809	29.09%	54342	0	0	880
Chuadanga Total:									5263
281	Khulna	Jessore	Abhoynagar	240471	36.00%	86569	0	0	1402
282	Khulna	Jessore	Bagherpara	225258	42.52%	95779	0	0	1551
283	Khulna	Jessore	Chowgacha	273655	42.82%	117179	0	0	1898


অক্ষয় কুমার বিশ্বাস

 উপ-পরিচালক (আস-২)

 ১৫০৯ ব্যবস্থাপনা অধিদপ্তর, ঢাকা

 ফোনঃ ৯৮৮৬৬০৬

No	Division	District	Upazila	Population	Poverty Index	Poverty Population	Special Allocation coolest	Special Allocation for 50% poverty	Total Allocation of Blanket (pcs)
284	Khulna	Jessore	Jhikargacha	310765	38.86%	120763	0	0	1956
285	Khulna	Jessore	Keshabpur	263317	42.04%	110698	0	0	1793
286	Khulna	Jessore	Jessore Sadar	774385	35.29%	273280	0	0	2650
287	Khulna	Jessore	Manirampur	433689	40.21%	174386	0	0	2650
288	Khulna	Jessore	Sarsha	354841	40.81%	144810	0	0	2345
Jessore Total:									16245
289	Khulna	Jhenaidah	Harinakunda	205572	26.00%	53448	0	0	866
290	Khulna	Jhenaidah	Jhenaidah Sadar	474831	23.94%	113674	0	0	1841
291	Khulna	Jhenaidah	Kaliganj	293754	24.00%	70500	0	0	1142
292	Khulna	Jhenaidah	Kotchandpur	146964	20.24%	29745	0	0	482
293	Khulna	Jhenaidah	Moheshpur	345549	23.63%	81653	0	0	1323
294	Khulna	Jhenaidah	Shaikupa	375901	28.19%	105966	0	0	1716
Jhenaidah Total:									7370
295	Khulna	Khulna	Batiaghata	178235	40.54%	72256	0	0	1170
296	Khulna	Khulna	Dacope	158309	44.49%	70431	0	0	1141
297	Khulna	Khulna	Dumuria	317342	37.23%	118146	0	0	1913
298	Khulna	Khulna	Digholia	119976	39.27%	47114	0	0	763
299	Khulna	Khulna	Koira	201330	49.14%	98933	0	0	1602
300	Khulna	Khulna	Paikgacha	257637	42.40%	109238	0	0	1769
301	Khulna	Khulna	Phultala	87154	33.66%	29336	0	0	475
302	Khulna	Khulna	Rupsa	186339	36.88%	68721	0	0	1113
303	Khulna	Khulna	Terokhada	121176	49.60%	60103	0	0	974
Khulna Total:									10920
304	Khulna	Kushtia	Bheramara	208031	3.41%	7093	0	0	115
305	Khulna	Kushtia	Daulatpur	473763	4.00%	18950	0	0	307
306	Khulna	Kushtia	Khoksha	134746	4.66%	6279	0	0	102
307	Khulna	Kushtia	Kumarkhali	341255	3.96%	13513	0	0	219
308	Khulna	Kushtia	Kushtia Sadar	522851	3.04%	15894	0	0	258
309	Khulna	Kushtia	Mirpur	343011	3.35%	11490	0	0	187
Kushtia Total:									1188
310	Khulna	Magura	Magura Sadar	395980	43.03%	170390	0	0	2650
311	Khulna	Magura	Mohammadpur	215830	50.77%	109576	0	200	1975
312	Khulna	Magura	Salikha	169895	44.21%	75110	0	0	1217
313	Khulna	Magura	Sreepur	173097	45.00%	77893	0	0	1262
Magura Total:									7104
314	Khulna	Meherpur	Gangni	311374	15.84%	49321	0	0	799
315	Khulna	Meherpur	Mujib Nagar	102937	15.13%	15574	0	0	253
316	Khulna	Meherpur	Meherpur Sadar	267021	13.56%	36208	0	0	587
Meherpur Total:									1639
317	Khulna	Narail	Kalia	228898	23.28%	53287	0	0	863
318	Khulna	Narail	Lohagara	237647	19.90%	47291	0	0	766


 প্রকৌশলী বিজ্ঞান চক্রবর্তী
 উপ-পরিচালক (আই-২)
 সড়ক বাসস্থান অধিদপ্তর, ঢাকা
 ফোনঃ ৯৮৮৬৬০৬

No	Division	District	Upazila	Population	Poverty Index	Poverty Population	Special Allocation coolest	Special Allocation for 50% poverty	Total Allocation of Blanket (pcs)
319	Khulna	Narail	Narail Sadar	283879	17.34%	49224	0	0	797
Narail Total:									2426
320	Khulna	Satkhira	Assasuni	278987	48.41%	135057	0	0	2187
321	Khulna	Satkhira	Debhata	130128	43.12%	56111	0	0	909
322	Khulna	Satkhira	Kolaroa	247436	45.95%	113696	0	0	1841
323	Khulna	Satkhira	Kaliganj	285379	47.96%	136867	0	0	2216
324	Khulna	Satkhira	Satkhira Sadar	480052	43.15%	207142	0	0	2650
325	Khulna	Satkhira	Shyamnagar	330392	50.19%	165823	0	200	2850
326	Khulna	Satkhira	Tala	311236	45.25%	140834	0	0	2281
Satkhira Total:									14934
327	Rajshahi	Bogra	Adamdighi	203078	13.05%	26501	200	0	630
328	Rajshahi	Bogra	Bogra Sadar	581204	17.57%	102117	200	0	1854
329	Rajshahi	Bogra	Dhunat	303743	19.84%	60262	200	0	1176
330	Rajshahi	Bogra	Dub Chachia	183717	13.18%	24213	200	0	620
331	Rajshahi	Bogra	Gabtali	332042	15.64%	51931	200	0	1041
332	Rajshahi	Bogra	Kahaloo	231026	11.68%	26983	200	0	637
333	Rajshahi	Bogra	Nandigram	187940	16.09%	30239	200	0	690
334	Rajshahi	Bogra	Sarikandi	281274	21.60%	60755	200	0	1184
335	Rajshahi	Bogra	Shajahanpur	301719	12.53%	37805	200	0	813
336	Rajshahi	Bogra	Sherpur	345915	15.72%	54377	200	0	1081
337	Rajshahi	Bogra	Shibganj	393402	16.91%	66524	200	0	1278
338	Rajshahi	Bogra	Sonatola	194234	23.73%	46091	200	0	947
Bogra Total:									11951
339	Rajshahi	Chapai Nabaganj	Bholahat	107263	20.82%	22332	200	0	620
340	Rajshahi	Chapai Nabaganj	Gomastapur	286875	26.05%	74730	200	0	1410
341	Rajshahi	Chapai Nabaganj	Nachole	152450	24.16%	36831	200	0	797
342	Rajshahi	Chapai Nabaganj	Chapai Sadar	553383	25.36%	140337	200	0	2473
343	Rajshahi	Chapai Nabaganj	Shibganj	614278	25.98%	159589	200	0	2784
Chapai Nabaganj Total:									8084
344	Rajshahi	Joypurhat	Akkelpur	143200	26.92%	38549	200	0	825
345	Rajshahi	Joypurhat	Joypurhat Sadar	301045	26.03%	78362	200	0	1469
346	Rajshahi	Joypurhat	Kalai	148877	25.60%	38112	200	0	818
347	Rajshahi	Joypurhat	Khetlal	112474	26.06%	29310	200	0	675
348	Rajshahi	Joypurhat	Panchbibi	244845	28.34%	69389	200	0	1324
Joypurhat Total:									5111
349	Rajshahi	Naogaon	Atrai	200634	13.48%	27045	200	0	638
350	Rajshahi	Naogaon	Badalgachi	209008	15.04%	31434	200	0	709
351	Rajshahi	Naogaon	Dhamoirhat	192024	17.85%	34276	200	0	755
352	Rajshahi	Naogaon	Manda	377715	14.70%	55524	200	0	1099
353	Rajshahi	Naogaon	Mohadevpur	304027	15.62%	47489	200	0	969
354	Rajshahi	Naogaon	Naogaon Sadar	422733	17.44%	73724	200	0	1394

(Handwritten signature)

(Handwritten signature)
 অরুণেন্দ্র কিশোর চক্রবর্তী
 উপ-পরিচালক (আপ-৯)
 পুঁজিগ ব্যবস্থাপনা অধিদপ্তর, ঢাকা
 ফোনঃ ৯৮৮৬৬০৬

No.	Division	District	Upazila	Population	Poverty Index	Poverty Population	Special Allocation poorest	Special Allocation for 50% poverty	Total Allocation of Blanket (pcs)
355	Rajshahi	Naogaon	Neyamatpur	257802	19.45%	50142	200	0	1012
356	Rajshahi	Naogaon	Patnitala	241026	18.56%	44734	200	0	925
357	Rajshahi	Naogaon	Porsha	137148	21.74%	29815	200	0	683
358	Rajshahi	Naogaon	Raninagar	191816	13.29%	25492	200	0	613
359	Rajshahi	Naogaon	Shapahar	167974	21.36%	35879	200	0	781
Naogaon Total:									9578
360	Rajshahi	Natore	Bagatipara	136126	31.63%	43056	200	0	898
361	Rajshahi	Natore	Baraigram	290873	36.11%	105034	200	0	1901
362	Rajshahi	Natore	Gurudaspur	223426	36.97%	82600	200	0	1538
363	Rajshahi	Natore	Lalpur	285136	35.75%	101936	200	0	1851
364	Rajshahi	Natore	Naldanga	119028	31.79%	37839	200	0	813
365	Rajshahi	Natore	Natore Sadar	341525	31.79%	108570	200	0	1958
366	Rajshahi	Natore	Singra	378708	37.75%	142962	200	0	2515
Natore Total:									11474
367	Rajshahi	Pabna	Atghoria	163428	31.20%	50989	0	0	826
368	Rajshahi	Pabna	Bera	267278	39.44%	105414	0	0	1707
369	Rajshahi	Pabna	Bhangura	129461	33.52%	43395	0	0	703
370	Rajshahi	Pabna	Chatmohar	302391	31.41%	94981	0	0	1538
371	Rajshahi	Pabna	Faridpur	135491	31.51%	42693	0	0	692
372	Rajshahi	Pabna	Ishwardi	326823	26.25%	85791	0	0	1390
373	Rajshahi	Pabna	Pabna Sadar	615468	27.81%	171161	0	0	2650
374	Rajshahi	Pabna	Santhia	395313	33.06%	130690	0	0	2116
375	Rajshahi	Pabna	Sujanagar	289031	35.45%	102461	0	0	1659
Pabna Total:									13281
376	Rajshahi	Rajshahi	Bagha	191824	33.64%	64529	200	0	1245
377	Rajshahi	Rajshahi	Bagmara	368667	29.45%	108572	200	0	1958
378	Rajshahi	Rajshahi	Charghat	215204	31.43%	67638	200	0	1296
379	Rajshahi	Rajshahi	Durgapur	193297	25.73%	49735	200	0	1006
380	Rajshahi	Rajshahi	Godagari	344330	44.15%	152021	200	0	2662
381	Rajshahi	Rajshahi	Mohanpur	176795	24.87%	43968	200	0	912
382	Rajshahi	Rajshahi	Paba	327382	33.40%	109345	200	0	1971
383	Rajshahi	Rajshahi	Puthia	215687	26.79%	57782	200	0	1136
384	Rajshahi	Rajshahi	Tanore	199377	35.67%	71117	200	0	1352
Rajshahi Total:									13538
385	Rajshahi	Sirajganj	Belkuchi	367337	42.46%	155971	0	0	2526
386	Rajshahi	Sirajganj	Chowhali	166202	45.51%	75638	0	0	1225
387	Rajshahi	Sirajganj	Kamarkhanda	143940	32.47%	46737	0	0	757
388	Rajshahi	Sirajganj	Kazipur	285309	36.23%	103367	0	0	1674
389	Rajshahi	Sirajganj	Raiganj	329991	39.43%	130115	0	0	2107
390	Rajshahi	Sirajganj	Shajadpur	583350	41.76%	243606	0	0	2650
391	Rajshahi	Sirajganj	Serajganj Sadar	578583	36.72%	212455	0	0	2650

অক্ষয় কিশোর চন্দ্র
 উপ-পরিচালক (প্রোগ্রাম)
 দুর্ভোগ ব্যবস্থাপনা অধিদপ্তর, ঢাকা
 ফোন: ৯৮৮৬৬০৬

No	Division	District	Upazila	Population	Poverty Index	Poverty Population	Special Allocation coolest	Special Allocation for 50% poverty	Total Allocation of Blanket (pcs)
392	Rajshahi	Sirajganj	Tarash	204730	35.75%	73190	0	0	1186
393	Rajshahi	Sirajganj	Ullapara	561372	36.65%	205742	0	0	2650
Sirajganj Total:									17425
394	Rangpur	Dinajpur	Birampur	177962	35.89%	63870	200	0	1235
395	Rangpur	Dinajpur	Birganj	329589	43.14%	142184	200	0	2503
396	Rangpur	Dinajpur	Birol	267748	38.84%	103993	200	0	1884
397	Rangpur	Dinajpur	Bochaganj	166528	38.36%	63880	200	0	1235
398	Rangpur	Dinajpur	Chirirbandar	303636	38.54%	117021	200	0	2095
399	Rangpur	Dinajpur	Fulbari	183217	33.77%	61872	200	0	1202
400	Rangpur	Dinajpur	Ghoraghat	122546	41.83%	51260	200	0	1030
401	Rangpur	Dinajpur	Hakimpur	96531	38.90%	37550	200	0	808
402	Rangpur	Dinajpur	Kaharole	160319	44.29%	71005	200	0	1350
403	Rangpur	Dinajpur	Khanshaama	178314	46.48%	82880	200	0	1542
404	Rangpur	Dinajpur	Dinajpur Sadar	505740	28.17%	142466	200	0	2507
405	Rangpur	Dinajpur	Nawabganj	238070	37.28%	88752	200	0	1637
406	Rangpur	Dinajpur	Parbatipur	379428	39.75%	150822	200	0	2642
Dinajpur Total:									21670
407	Rangpur	Gaibandha	Fulchari	171633	58.06%	99650	200	200	2014
408	Rangpur	Gaibandha	Gaibandha Sadar	454940	44.76%	203631	200	0	2850
409	Rangpur	Gaibandha	Gobindaganj	534809	45.39%	242749	200	0	2850
410	Rangpur	Gaibandha	Palashbari	254154	44.75%	113733	200	0	2042
411	Rangpur	Gaibandha	Sadullapur	298379	50.99%	152143	200	200	2864
412	Rangpur	Gaibandha	Sughatta	278037	52.75%	146664	200	200	2775
413	Rangpur	Gaibandha	Sundarganj	479729	47.55%	228111	200	0	2850
Gaibandha Total:									18245
414	Rangpur	Kurigram	Bhurungamari	240416	65.14%	156606	200	200	2936
415	Rangpur	Kurigram	Rajibpur	76201	68.82%	52441	200	200	1274
416	Rangpur	Kurigram	Chilmari	127632	61.07%	77944	200	200	1685
417	Rangpur	Kurigram	Fulbari	166373	68.48%	113932	200	200	2245
418	Rangpur	Kurigram	Kurigram Sadar	325412	57.99%	188706	200	200	3050
419	Rangpur	Kurigram	Nageswari	410143	64.96%	266428	200	200	3050
420	Rangpur	Kurigram	Rajarhat	189958	67.69%	128582	200	200	2482
421	Rangpur	Kurigram	Rowmari	203949	57.01%	116271	200	200	2283
422	Rangpur	Kurigram	Ulipur	410890	65.32%	268393	200	200	3050
Kurigram Total:									22055
423	Rangpur	Lalmonirhat	Aditmari	233389	35.95%	83903	200	0	1559
424	Rangpur	Lalmonirhat	Hati Bandha	242814	38.08%	92463	200	0	1698
425	Rangpur	Lalmonirhat	Kaliganj	254977	35.26%	89904	200	0	1656
426	Rangpur	Lalmonirhat	Lalmonirhat Sadar	346702	31.29%	108483	200	0	1957
427	Rangpur	Lalmonirhat	Patgram	227366	33.29%	75690	200	0	1426
Lalmonirhat Total:									8296

অফিসে কিসমত চন্দ্রবর্তী
উপ-পরিচালক (ক্রম-৯)
পুঁথোয় ব্যবস্থাপনা অধিদপ্তর, ঢাকা
ফোন: ৯৮৮৬৬০৬

Sl. No	Division	District	Upazila	Population	Poverty Index	Poverty Population	Special Allocation coolest	Special Allocation for 50% poverty	Total Allocation of Blanket (pcs)
428	Rangpur	Nilphamari	Dimla	294260	35.22%	103638	200	0	1878
429	Rangpur	Nilphamari	Domar	259217	31.31%	81160	200	0	1515
430	Rangpur	Nilphamari	Jaldhaka	354287	43.54%	154256	200	0	2698
431	Rangpur	Nilphamari	Kishoreganj	271010	30.86%	83633	200	0	1555
432	Rangpur	Nilphamari	Nilphamari	452355	36.45%	164883	200	0	2850
433	Rangpur	Nilphamari	Saidpur	276368	27.72%	76609	200	0	1441
Nilphamari Total:									11937
434	Rangpur	Panchagarh	Atwari	138758	24.05%	33371	200	0	741
435	Rangpur	Panchagarh	Boda	241164	26.59%	64125	200	0	1239
436	Rangpur	Panchagarh	Debiganj	233288	34.21%	79807	200	0	1493
437	Rangpur	Panchagarh	Panchagarh Sadar	282695	24.19%	68383	200	0	1308
438	Rangpur	Panchagarh	Tetulia	130236	21.53%	28039	200	0	654
Panchagarh Total:									5435
439	Rangpur	Rangpur	Badarganj	299046	48.32%	144499	200	0	2540
440	Rangpur	Rangpur	Gangachara	309219	58.29%	180243	200	200	3050
441	Rangpur	Rangpur	Kaunia	237355	44.98%	106762	200	0	1929
442	Rangpur	Rangpur	Rangpur Sadar	136213	37.12%	50562	200	0	1019
443	Rangpur	Rangpur	Mitha Pukur	527457	45.45%	239729	200	0	2850
444	Rangpur	Rangpur	Pirgacha	325258	49.73%	161750	200	0	2819
445	Rangpur	Rangpur	Pirganj	400185	46.89%	187646	200	0	2850
446	Rangpur	Rangpur	Taraganj	147948	52.44%	77583	200	200	1657
Rangpur Total:									18714
447	Rangpur	Thakurgaon	Baliadhanhi	202501	26.46%	53581	200	0	1068
448	Rangpur	Thakurgaon	Haripur	153587	29.72%	45646	200	0	940
449	Rangpur	Thakurgaon	Pirganj	253190	23.25%	58866	200	0	1154
450	Rangpur	Thakurgaon	Ranisankail	230987	25.80%	59594	200	0	1165
451	Rangpur	Thakurgaon	Thakurgaon Sadar	604517	28.64%	173133	200	0	2850
Thakurgaon Total:									7177
452	Sylhet	Habiganj	Ajmiriganj	118805	32.61%	38742	0	0	628
453	Sylhet	Habiganj	Bahubal	205530	24.08%	49491	0	0	802
454	Sylhet	Habiganj	Baniachang	345241	27.56%	95148	0	0	1541
455	Sylhet	Habiganj	Chunarughat	313874	27.50%	86315	0	0	1398
456	Sylhet	Habiganj	Habiganj Sadar	342985	16.88%	57895	0	0	938
457	Sylhet	Habiganj	Lakhai	154511	25.22%	38967	0	0	631
458	Sylhet	Habiganj	Madhabpur	331461	25.88%	85782	0	0	1389
459	Sylhet	Habiganj	Nabiganj	358657	26.76%	95976	0	0	1554
Habiganj Total:									8881
460	Sylhet	Maulvibazar	Barlekha	267743	25.68%	68756	0	0	1114
461	Sylhet	Maulvibazar	Juri	154653	36.29%	56123	0	0	909
462	Sylhet	Maulvibazar	Kamaliganj	269257	26.72%	71945	0	0	1165
463	Sylhet	Maulvibazar	Kulaura	374264	28.11%	105205	0	0	1704

অফিসে প্রকৌশলী
উপ-পরিচালক (কোম-৩)
দুর্যোগ ব্যবস্থাপনা অধিদপ্তর, ঢাকা
ফোন: ৯৮৮৬৬০০

